We are here

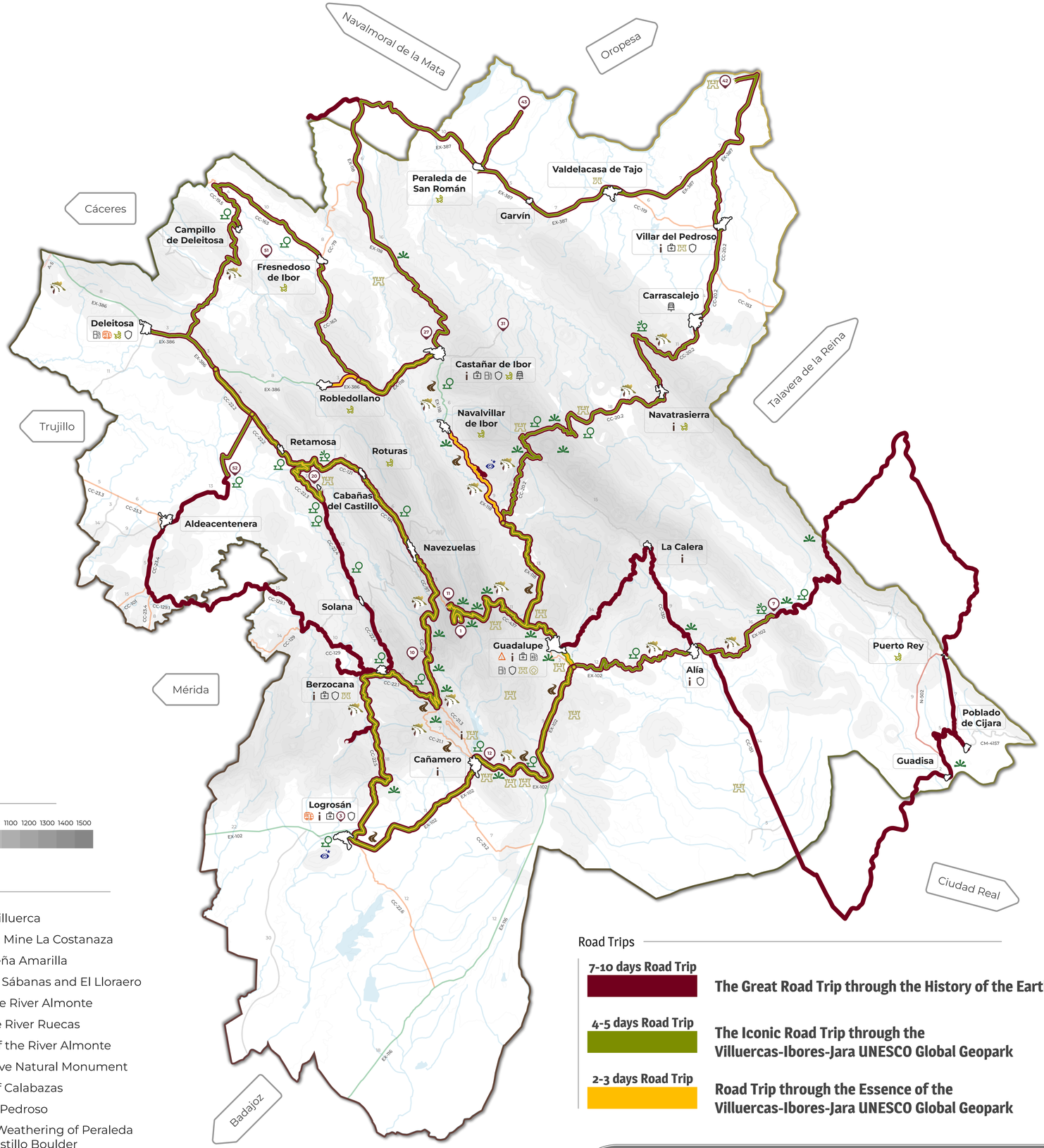

Rutas a Motor

Road Trips

Villuercas-Ibores-Jara

UNESCO Global Geopark

Download the Road Trips Map

Road Class

- Motorway-Expressway
- National Road
- Regional Road
- Provincial Road
- Unpaved and Dirt Roads

Map Key

- Motorhome Stopover
- Campground
- Visitor Centre
- Healthcare Centre
- Scenic Road
- EV Charging Station
- Gas Station
- Civil Guard Police Station
- Cultural Landmark
- UNESCO Site
- Picnic Area
- Viewpoint
- Viewpoint and Picnic Area
- Astronomical Viewpoint
- Playground
- Village
- Garage
- Scenic Sections

Altitude

600 700 800 900 1000 1100 1200 1300 1400 1500

Main Geosites

1. Crag of La Villuerca
3. Phosphorite Mine La Costanaza
7. Ravine of Peña Amarilla
10. Crags of Las Sábanas and El Lloraero
11. Source of the River Almonte
12. Gorge of the River Ruecas
20. Rock Pass of the River Almonte
27. Castañar Cave Natural Monument
31. Waterfalls of Calabazas
42. Ravine of El Pedroso
43. Spheroidal Weathering of Peraleda and Valdecastillo Boulder
51. Viewpoint of the Sierra de la Juncaldilla
52. Puente del Conde

Road Trips

- **7-10 days Road Trip** — The Great Road Trip through the History of the Earth
- **4-5 days Road Trip** — The Iconic Road Trip through the Villuercas-Ibores-Jara UNESCO Global Geopark
- **2-3 days Road Trip** — Road Trip through the Essence of the Villuercas-Ibores-Jara UNESCO Global Geopark

Shared sections

- Road Trips
- Road Trips
- Road Trips
- Road Trips

Villuercas Ibores Jara
unesco Geoparque mundial
Diputación de Cáceres
Área de Reto Demográfico, Desarrollo Sostenible, Juventud y Turismo
Cáceres Territorios UNESCO

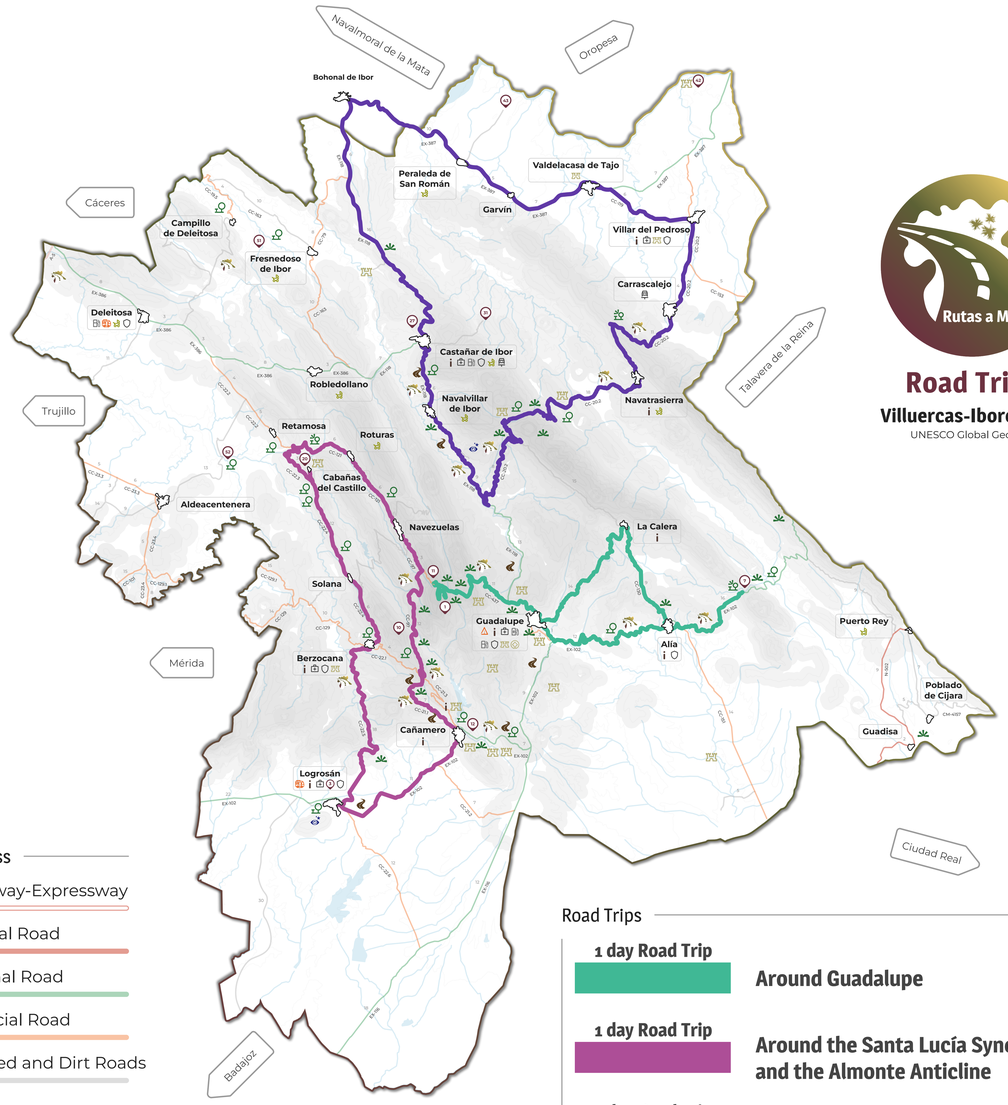

Road Trips
Villuercas-Ibores-Jara
UNESCO Global Geopark

N

Road Class

- Motorway-Expressway
- National Road
- Regional Road
- Provincial Road
- Unpaved and Dirt Roads

Map Key

- Motorhome Stopover
- Campground
- Visitor Centre
- Healthcare Centre
- Scenic Road
- EV Charging Station
- Gas Station
- Civil Guard Police Station
- Cultural Landmark
- UNESCO Site
- Picnic Area
- Viewpoint
- Viewpoint and Picnic Area
- Astronomical Viewpoint
- Playground
- Village
- Garage
- Scenic Sections

Altitude

600 700 800 900 1000 1100 1200 1300 1400 1500

Road Trips

- 1 day Road Trip — Around Guadalupe
- 1 day Road Trip — Around the Santa Lucía Syncline and the Almonte Anticline
- 1 day Road Trip — Around the Ibor Anticline and the Guadarranque-Gualija Syncline

Main Geosites

1. Crag of La Villuerca
3. Phosphorite Mine La Costanaza
7. Ravine of Peña Amarilla
10. Crags of Las Sábanas and El Lloraero
11. Source of the River Almonte
12. Gorge of the River Ruecas
20. Rock Pass of the River Almonte
27. Castañar Cave Natural Monument
31. Waterfalls of Calabazas
42. Ravine of El Pedroso
43. Spheroidal Weathering of Peraleda and Valdecastillo Boulder
51. Viewpoint of the Sierra de la Juncaldilla
52. Puente del Conde

Go to the Interactive Map

The Road Trips at a glance

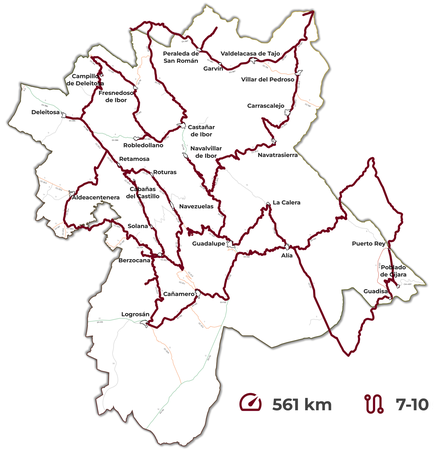

561 km — 7-10 stages

The Great Road Trip through the History of the Earth

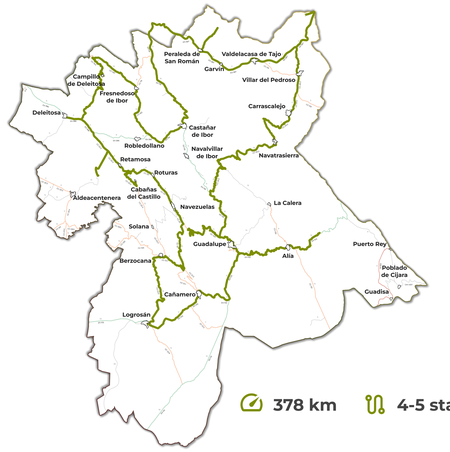

378 km — 4-5 stages

The Iconic Road Trip through the Villuercas-Ibores-Jara UNESCO Global Geopark

171 km — 2-3 stages

Road Trip through the Essence of the Villuercas-Ibores-Jara UNESCO Global Geopark

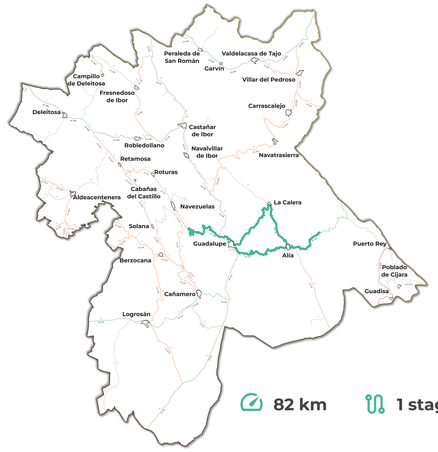

82 km — 1 stage

Road Trip around Guadalupe

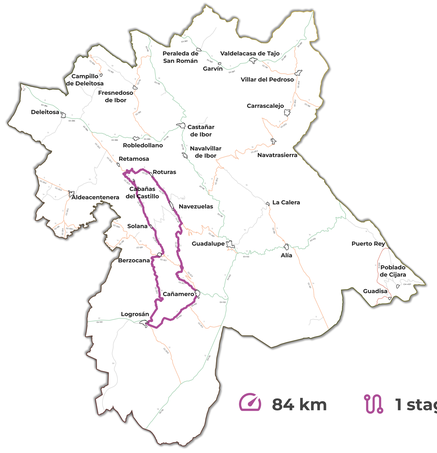

84 km — 1 stage

Road Trip around the Santa Lucía Syncline and the Almonte Anticline

155 km — 1 stage

Road Trip around the Ibor Anticline and the Guadarranque-Gualija Syncline